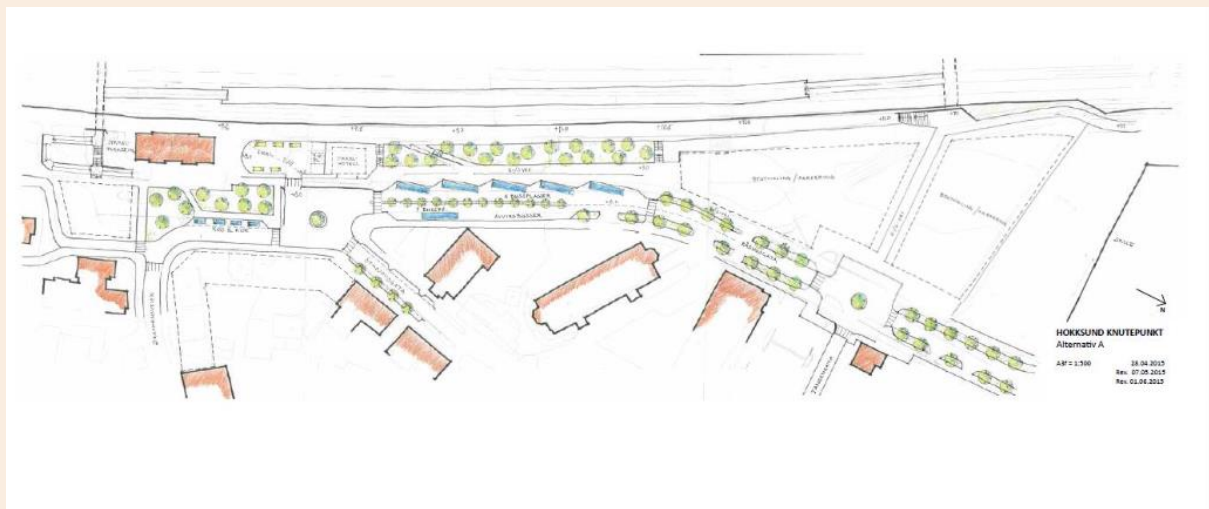


A photograph of a modern high-speed train at a station platform. The train is red and black with orange doors. The platform is covered by a large, arched, ribbed roof structure. A digital display above the platform shows the train's destination and track information. The train's destination sign reads 'R11 Eidsvoll' and 'Stille'. The platform has a yellow tactile strip along the edge. The overall scene is well-lit and modern.

Flerkjerneutvikling, stedsutvikling og knutepunkter

Øyvind Såtvedt, Direktør i Osloregion

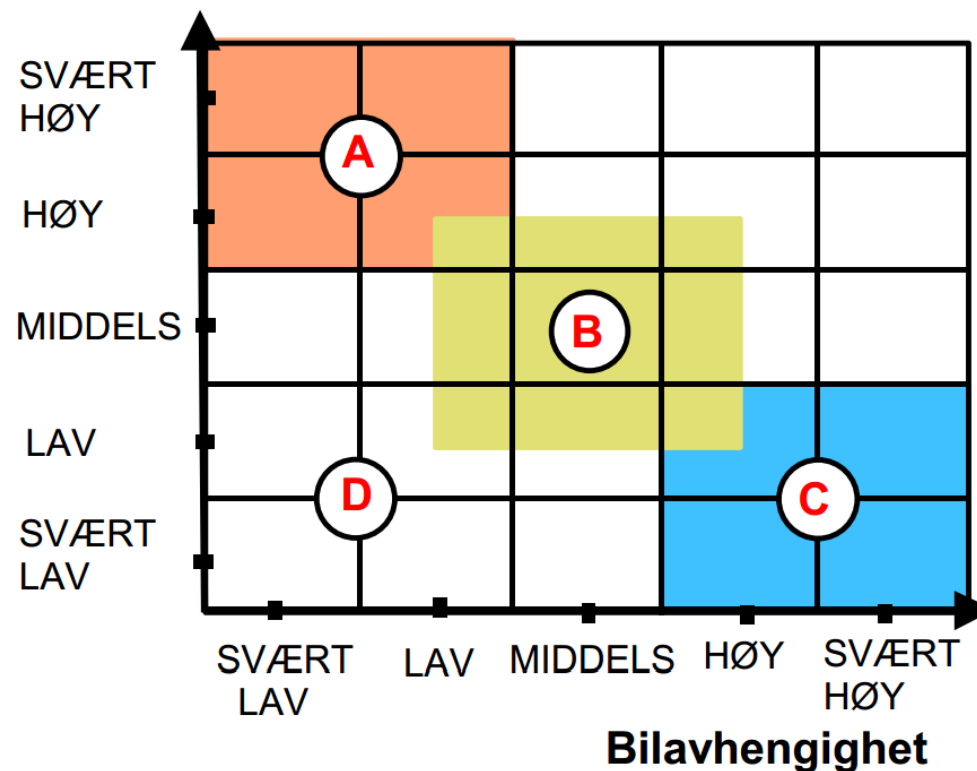
Attraktive knutepunkter med rett funksjon på rett sted



Mulighetsstudie, Hokksund stasjonsområde

- **Attraktivitet**
- **Effektivitet**
- **Miljø/klima**
- **Økonomisk gjennomførbart**

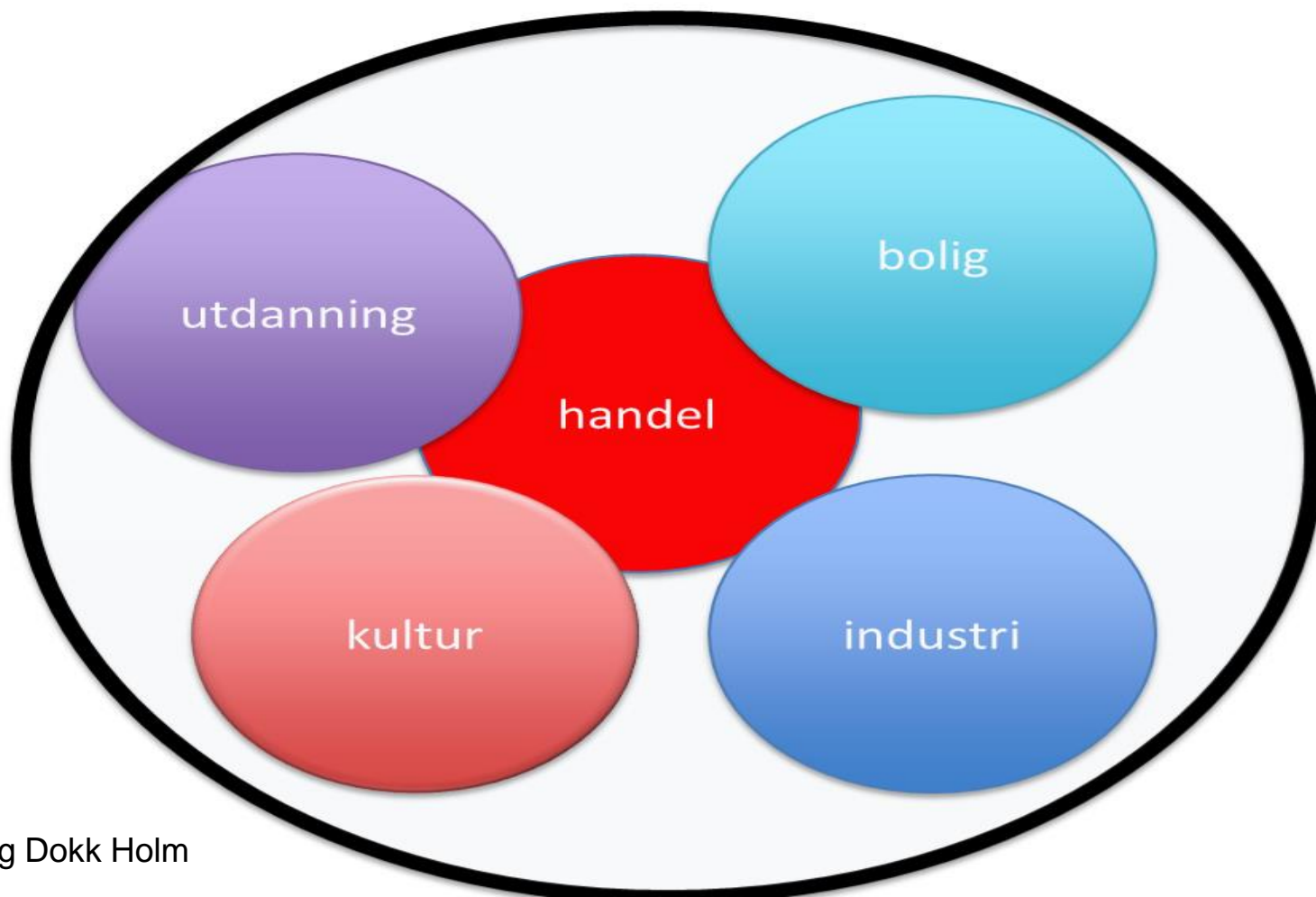
Transportbehov pr m2



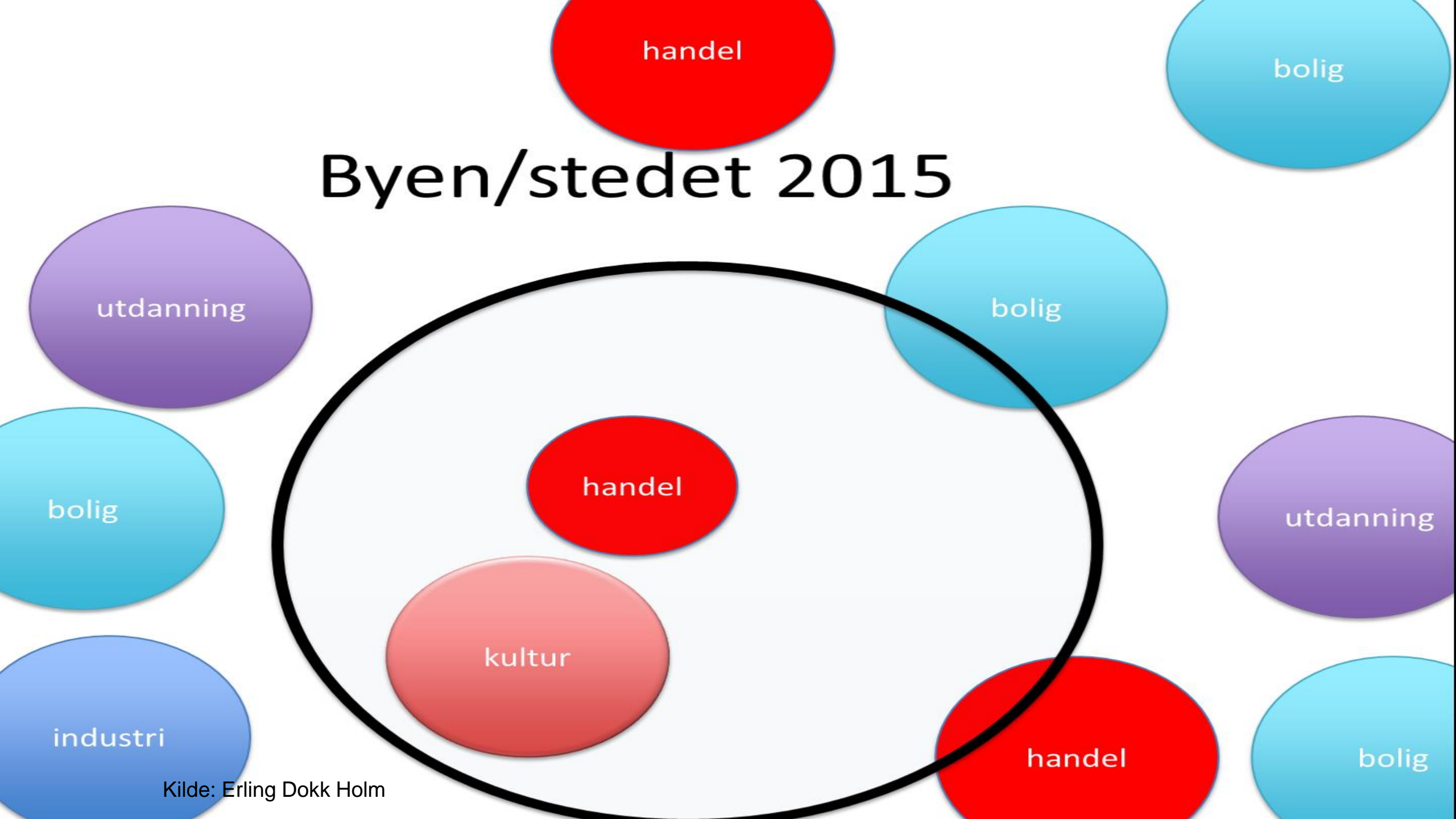
ABC-prinsippet

Osloregionen

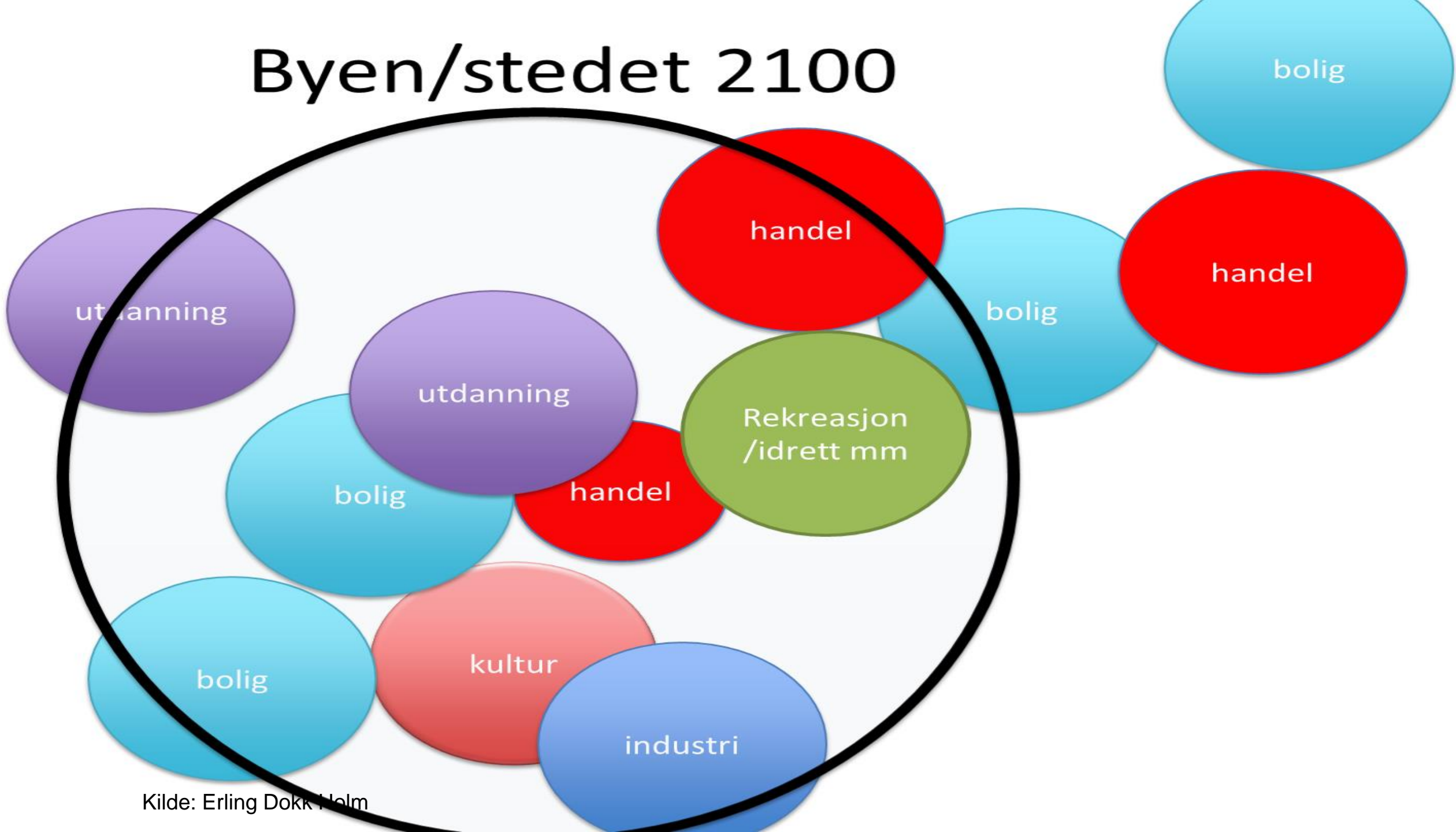
Byen/stedet 1960



Byen/stedet 2015



Byen/stedet 2100

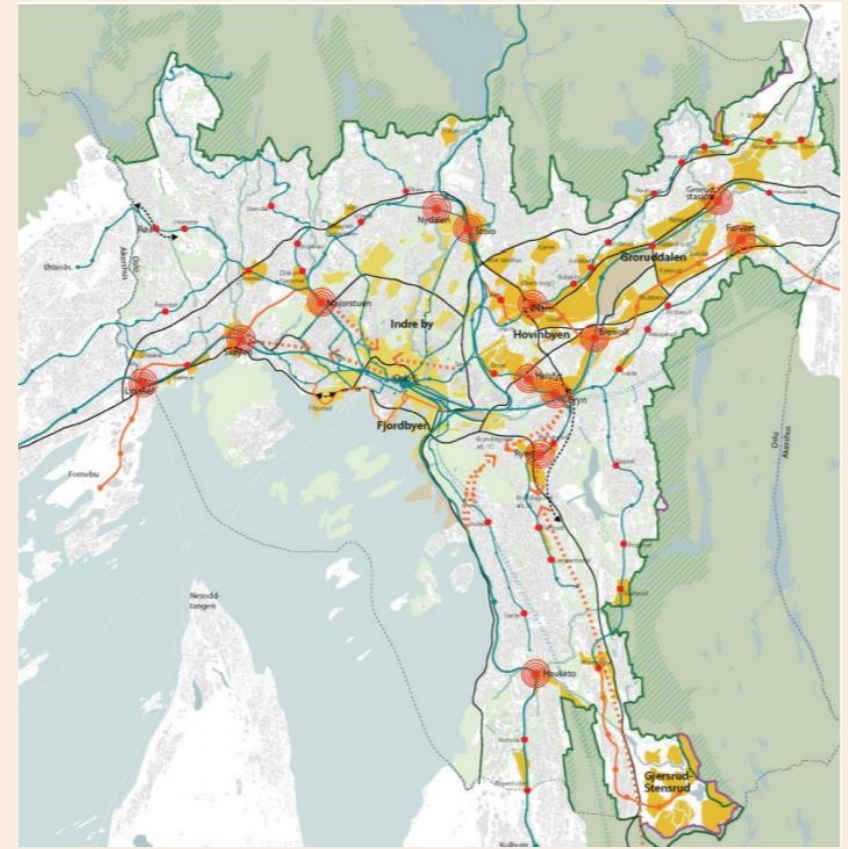
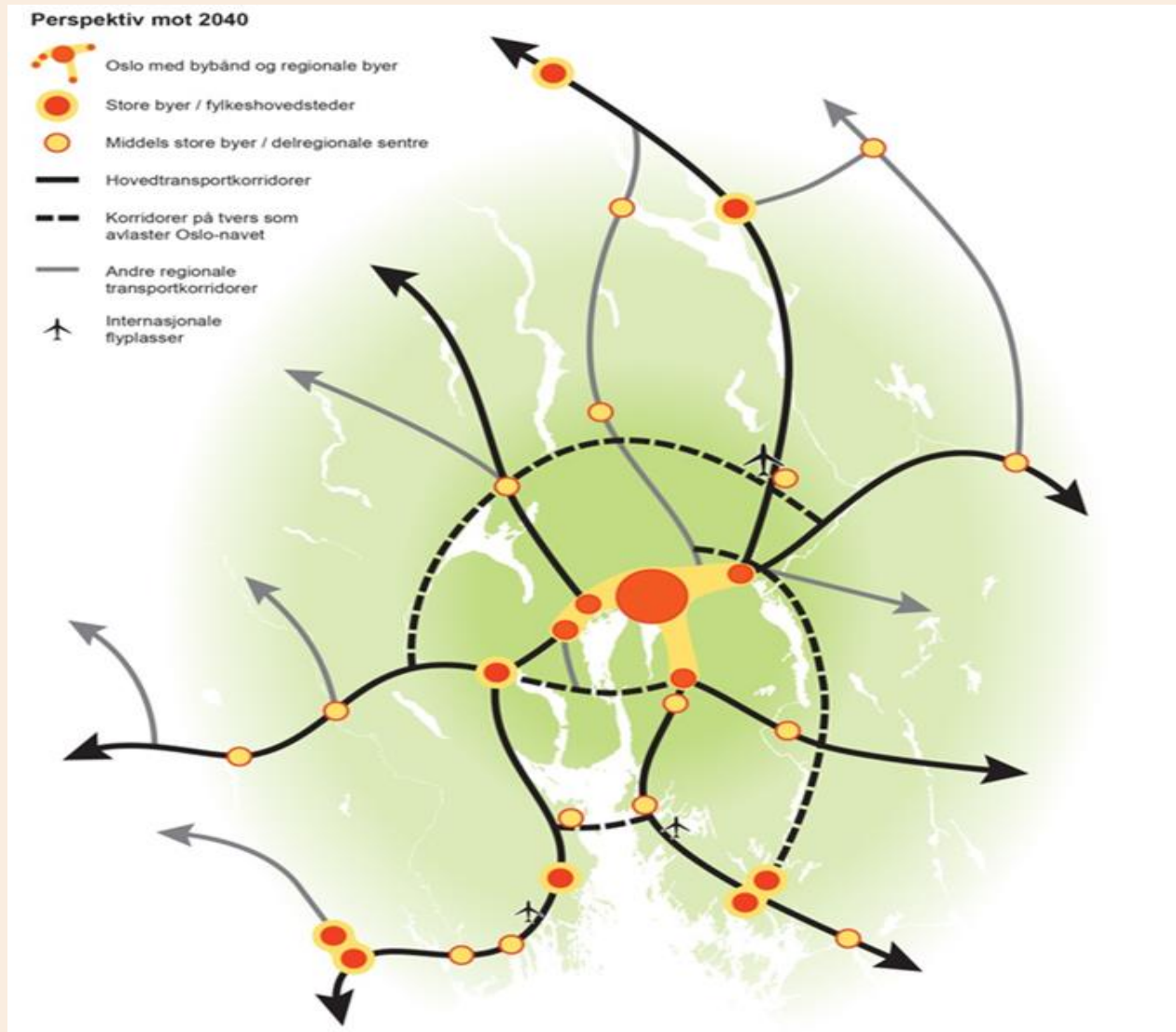


15-minutters byen



Dato: 11/25/2020

Osloregionen



Kommuneplan for Oslo kommune

Flerkjerneutvikling: Areal- og transportstrategi for Osloregionen